

An aerial photograph of the city of Jena, Germany, taken from an elevated position. The city is densely packed with buildings, many with red-tiled roofs. A prominent, tall, cylindrical building with a dark facade stands out in the center. The city is surrounded by green hills and forests. The sky is blue with scattered white clouds. In the top right corner, there is a red ribbon graphic. The text "JENA MONITORING KOMPAKT" is overlaid in large, white, bold letters across the middle of the image.

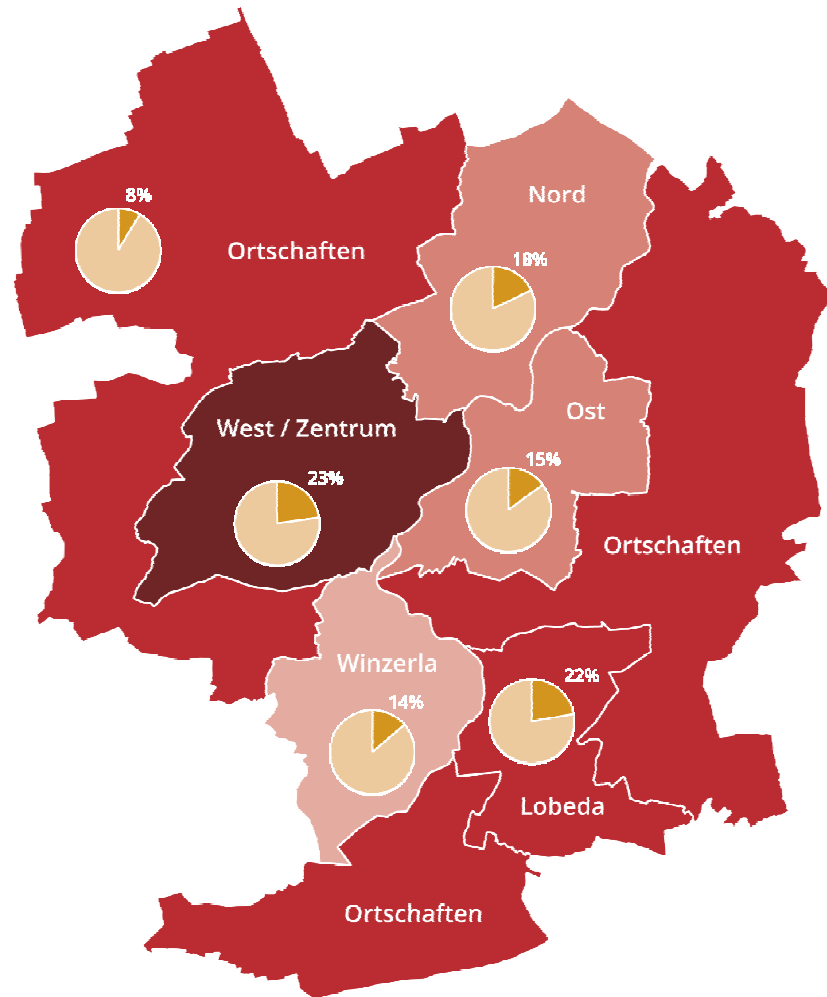
JENA MONITORING KOMPAKT

www.timourou.de




**JENA WÄCHST.
ABER NICHT ÜBERALL GLEICH
UND AUS UNTERSCHIEDLICHEN
GRÜNDEN**

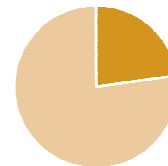
BEVÖLKERUNGSVERÄNDERUNG 2010-2014




Veränderung der Bevölkerungszahl 2010 - 2014 in Prozent



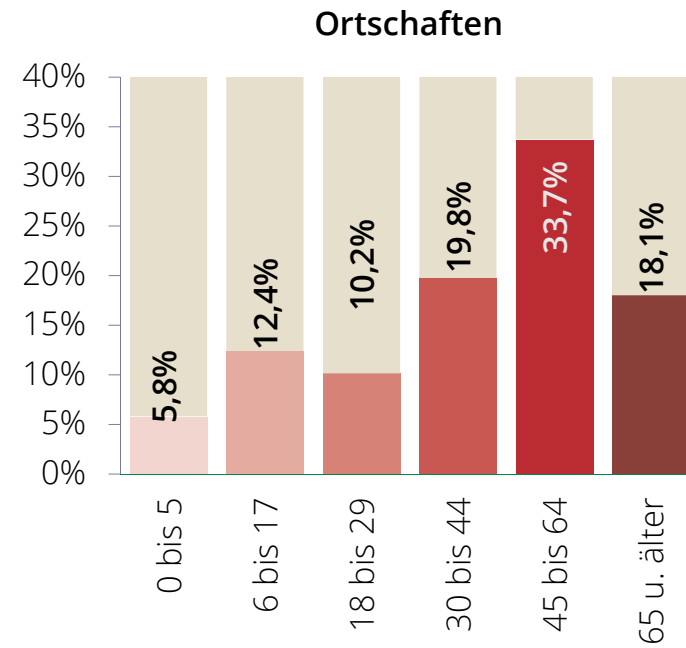
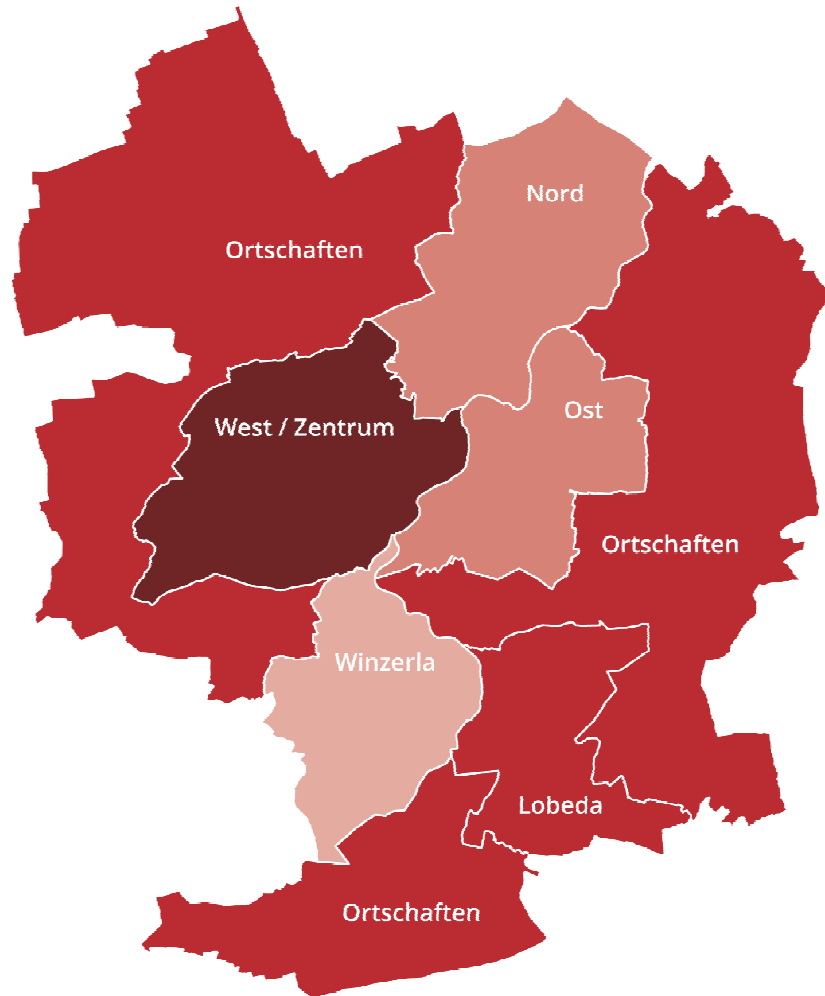
Bevölkerungsanteil an Gesamtstadt 2014



BEVÖLKERUNGSVERÄNDERUNG 2010-2014

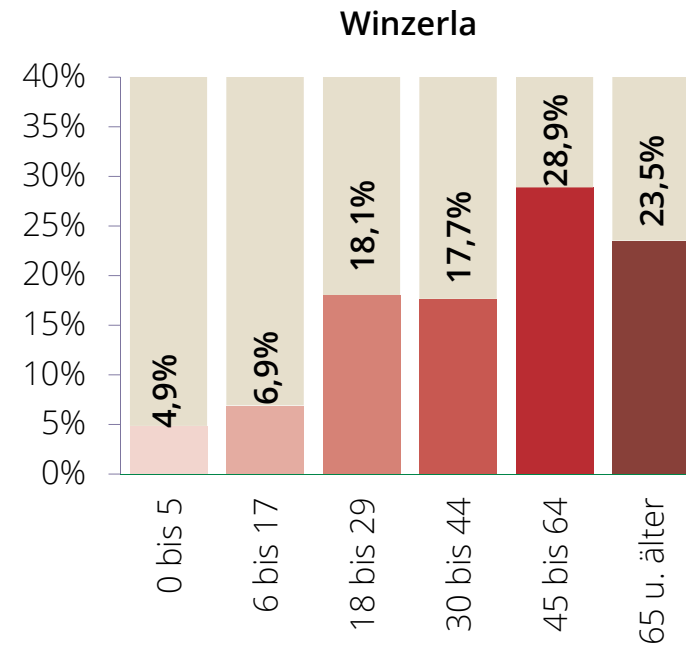
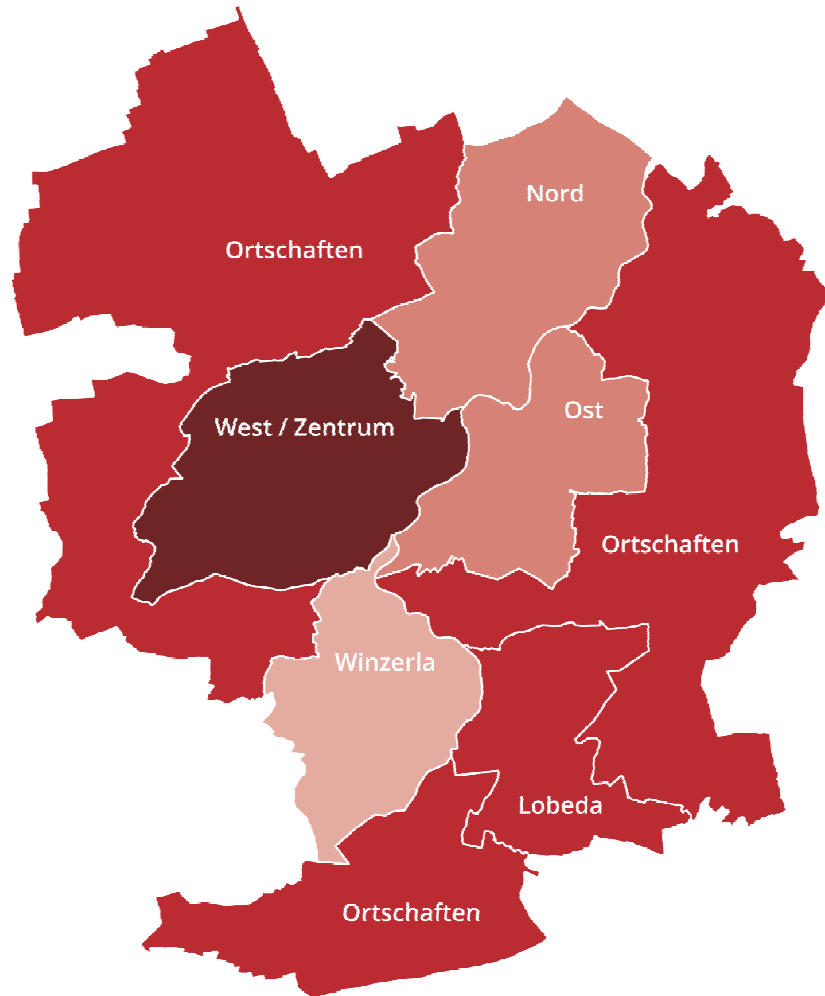


ALTERSSTRUKTUR 2014



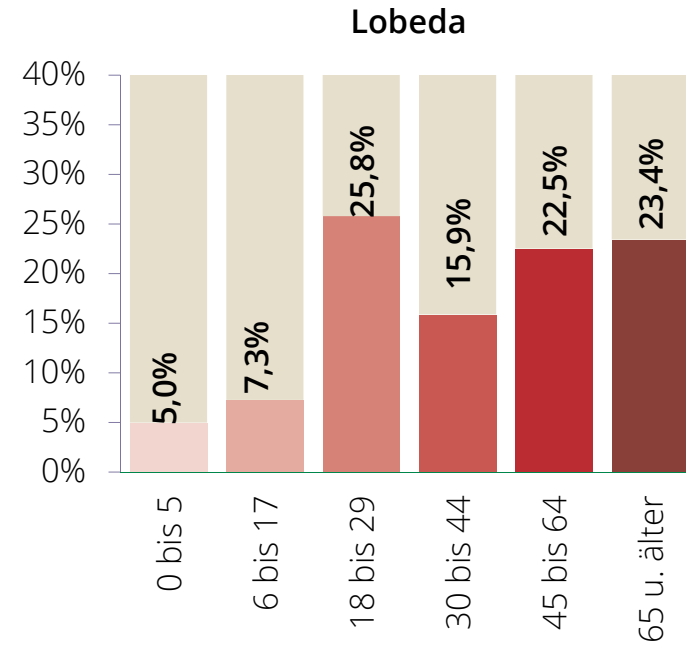
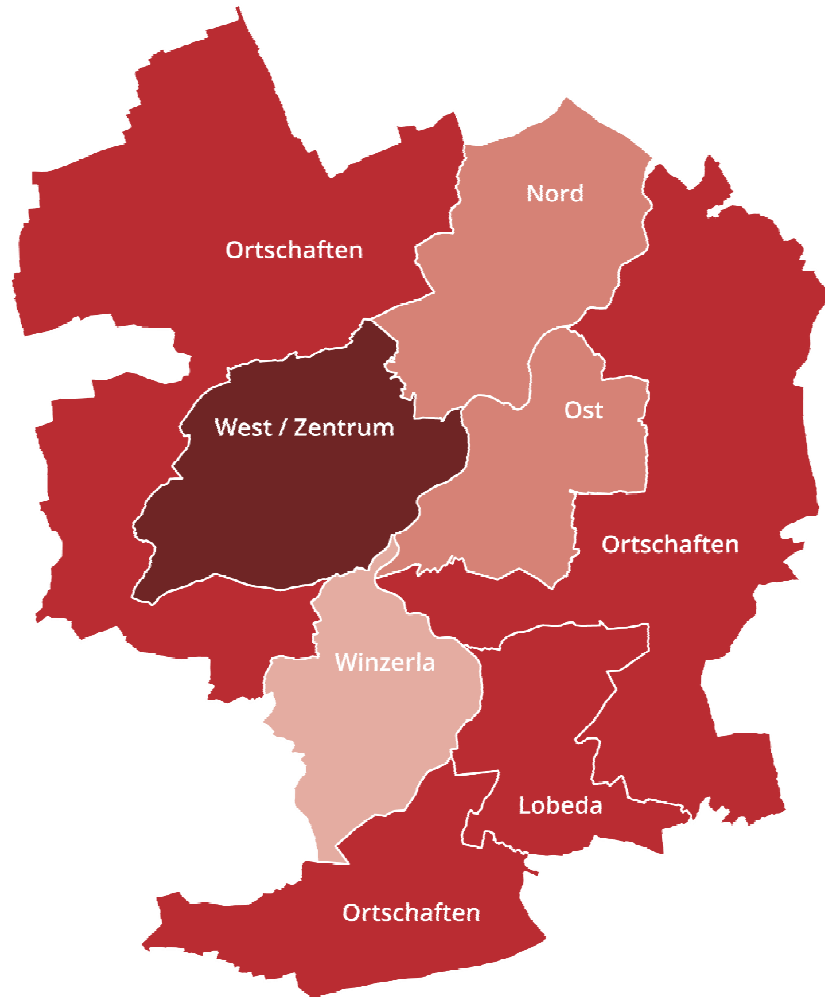
Geburten	81
Sterbefälle	54

ALTERSSTRUKTUR 2014



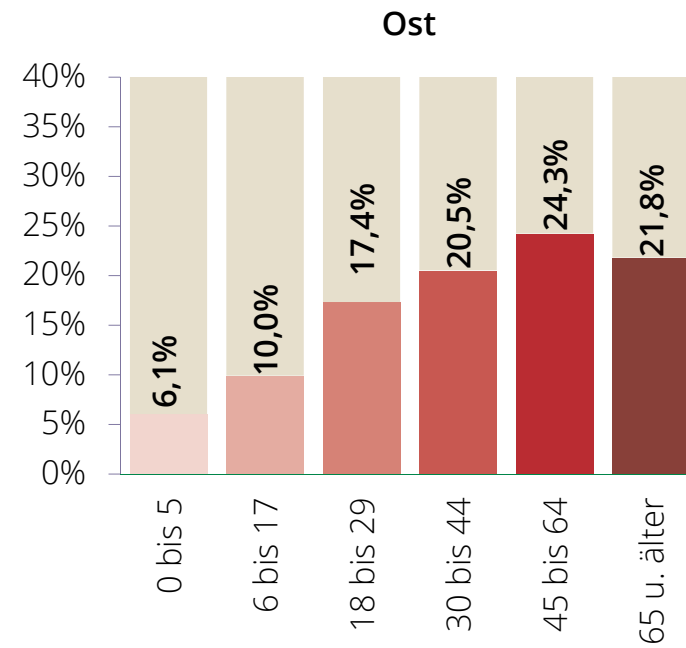
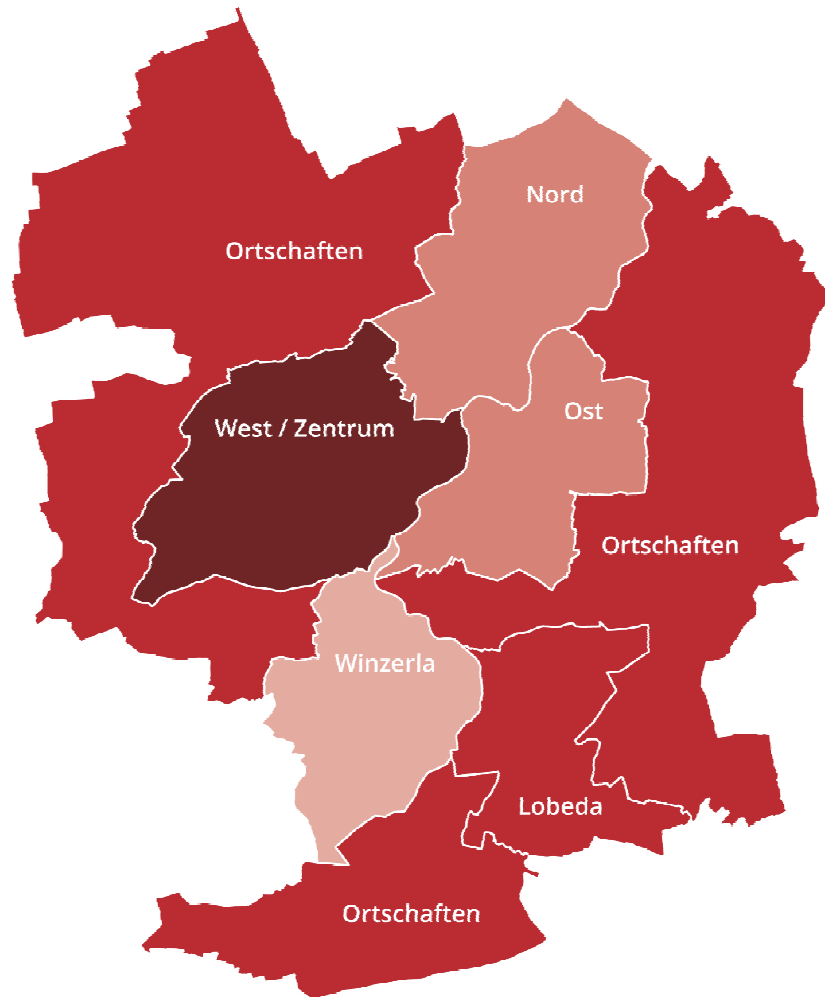
Geburten	160
Sterbefälle	177

ALTERSSTRUKTUR 2014



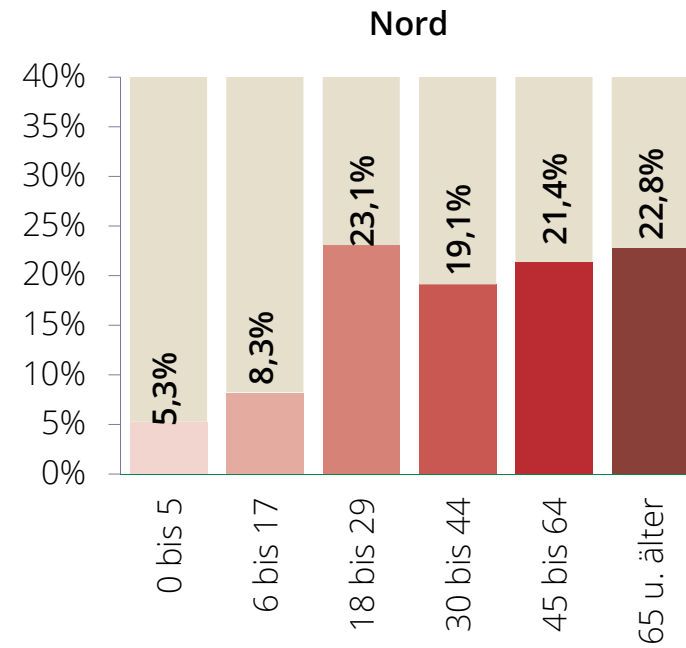
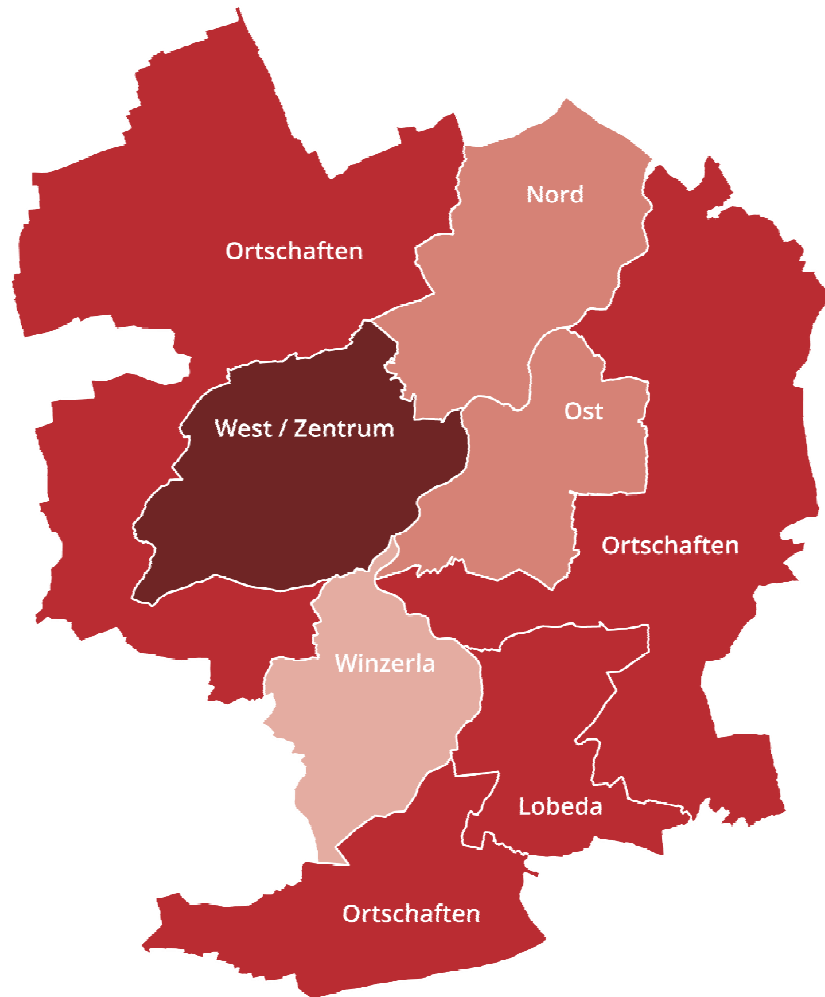
Geburten	239
Sterbefälle	247

ALTERSSTRUKTUR 2014



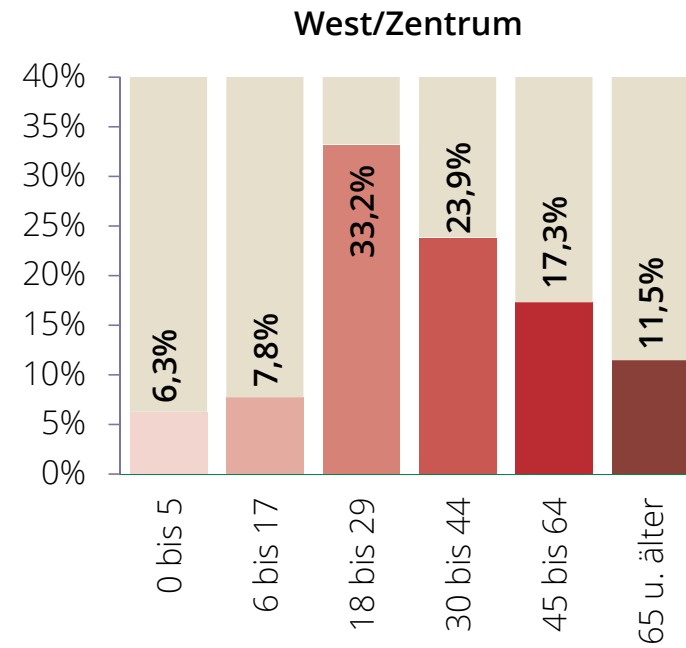
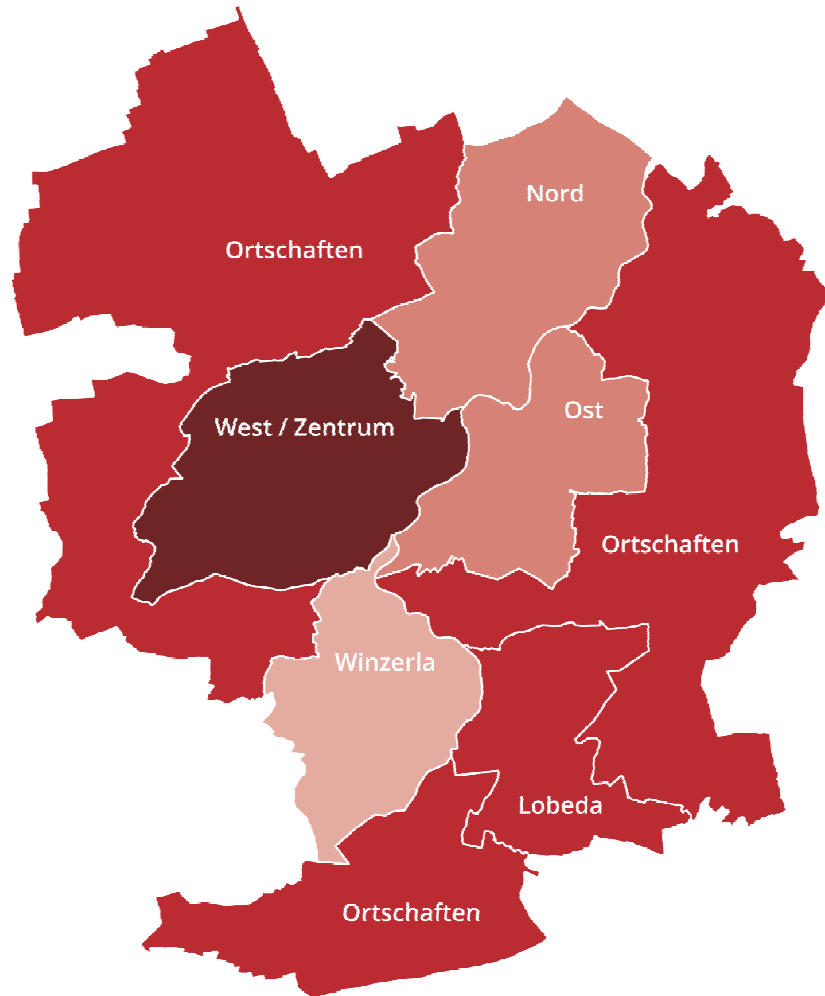
Geburten	172
Sterbefälle	124

ALTERSSTRUKTUR 2014



Geburten	194
Sterbefälle	203

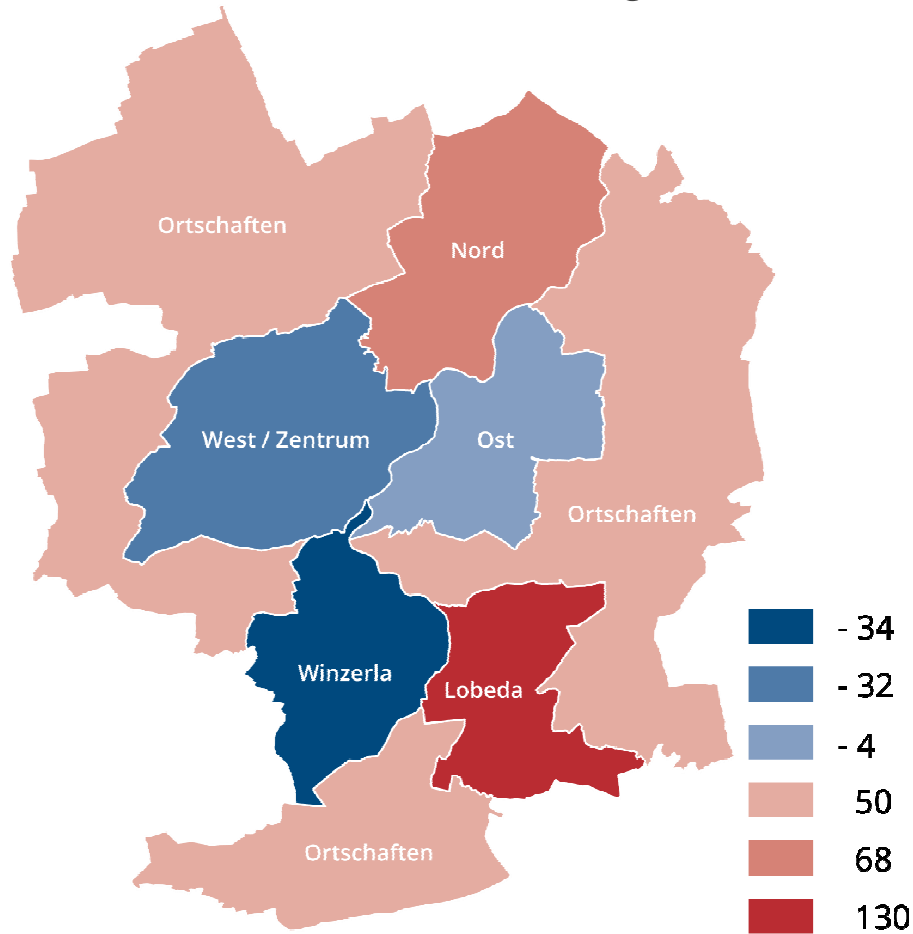
ALTERSSTRUKTUR 2014



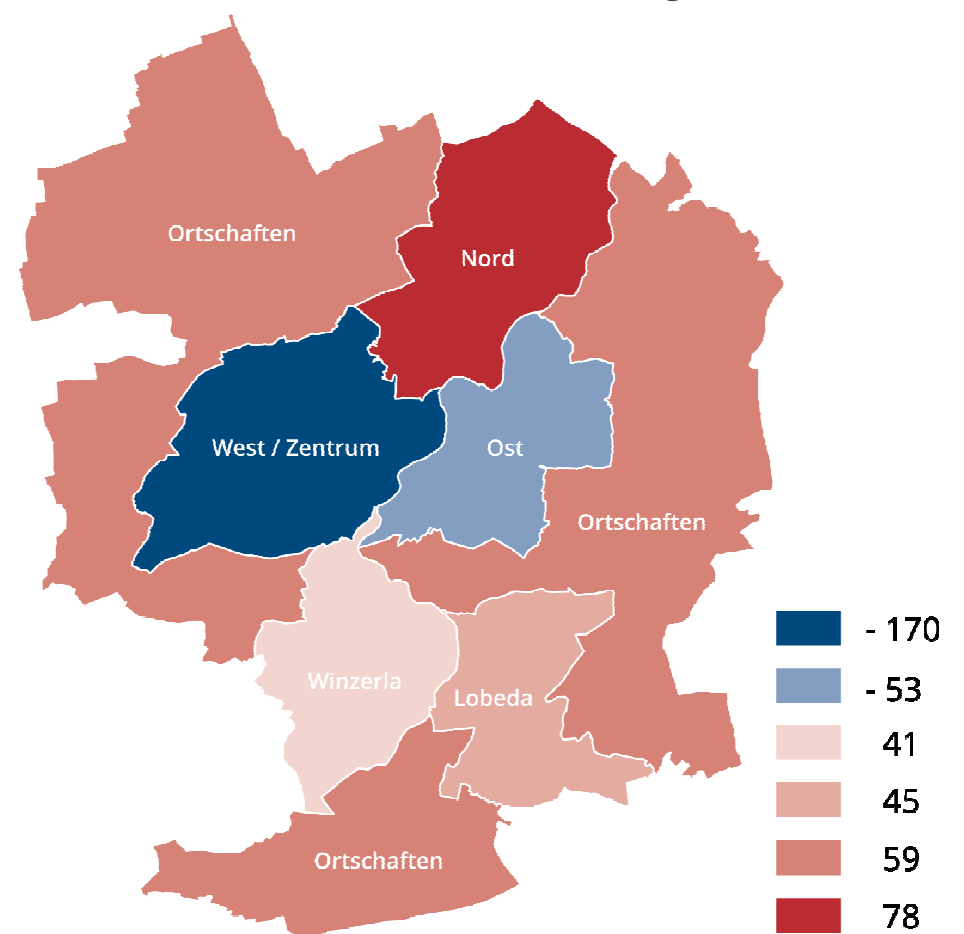
Geburten	355
Sterbefälle	164

DIFFERENZIERTE WANDERUNGSPROZESSE 2014

Außenwanderung



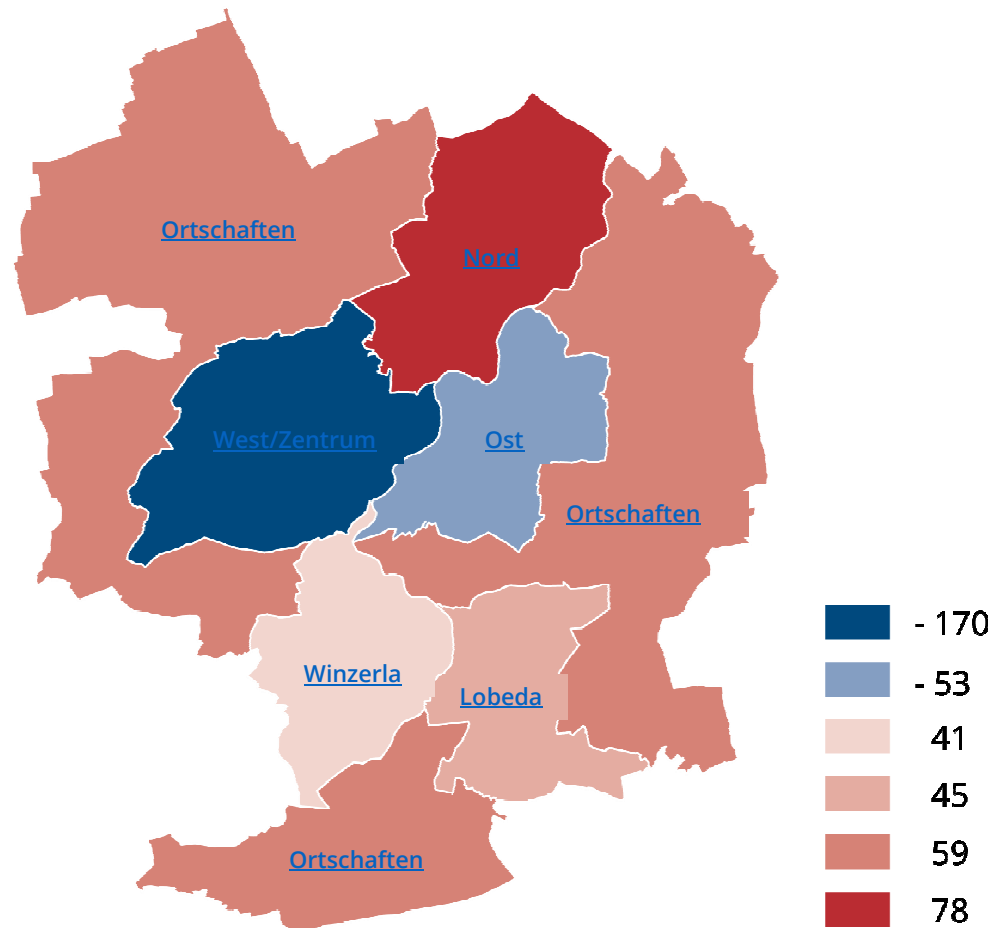
Binnenwanderung



Quelle: Stadt Jena - Team Statistik Kartographie: Jacobs

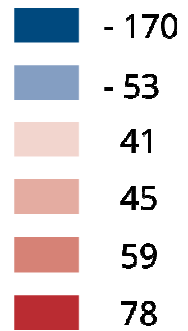
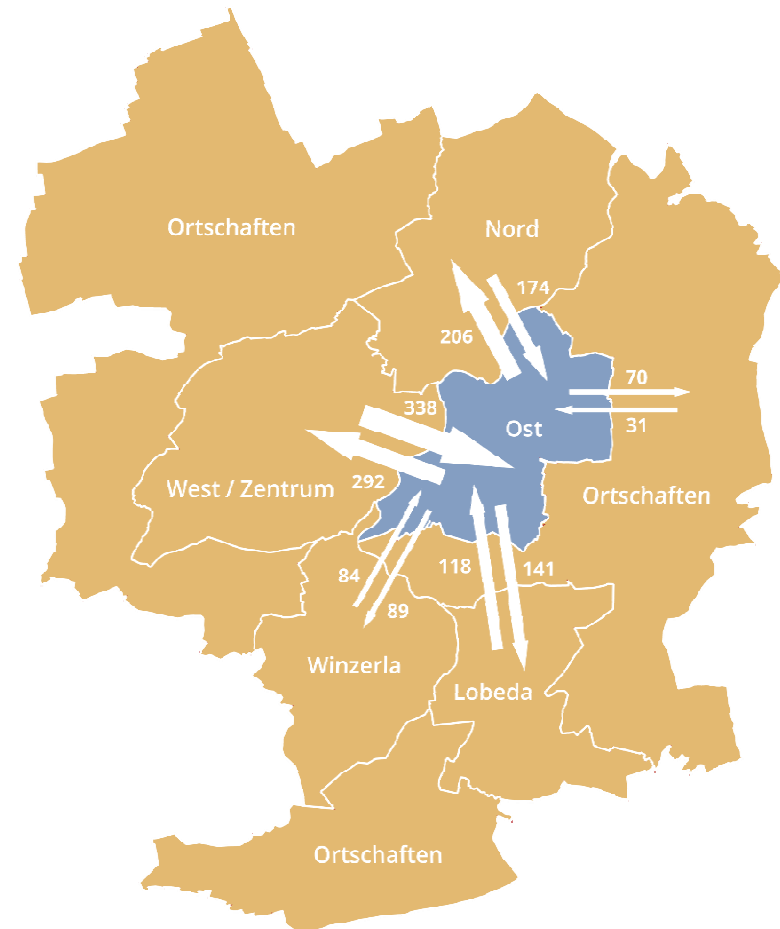
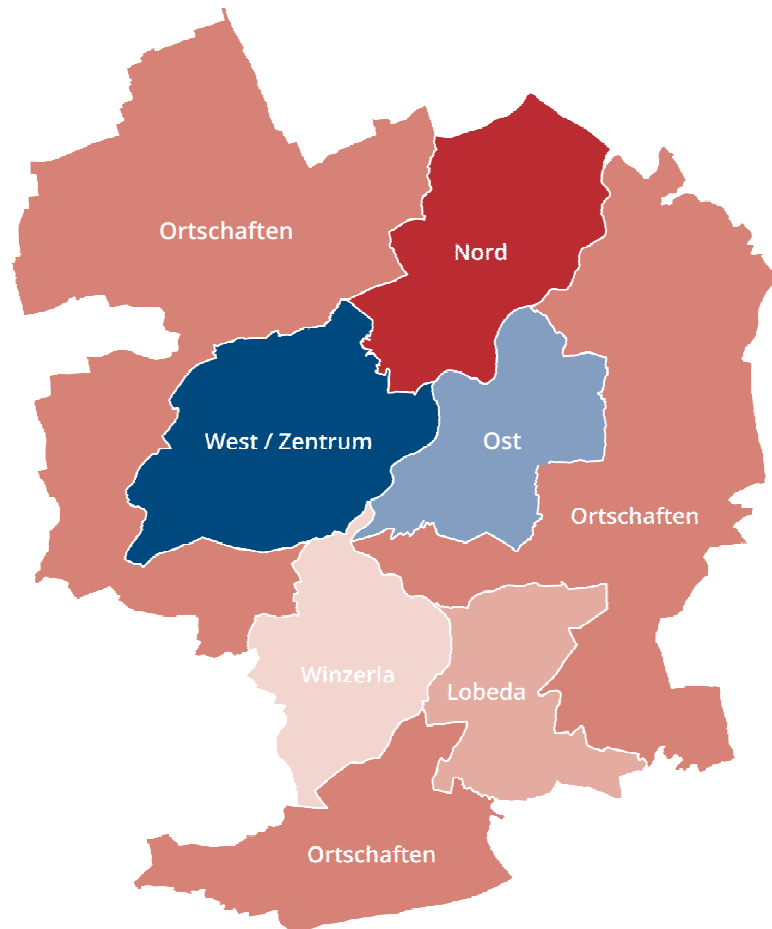
DIFFERENZIERTE WANDERUNGSPROZESSE 2014

Binnenwanderung



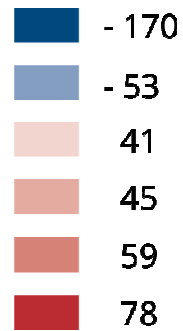
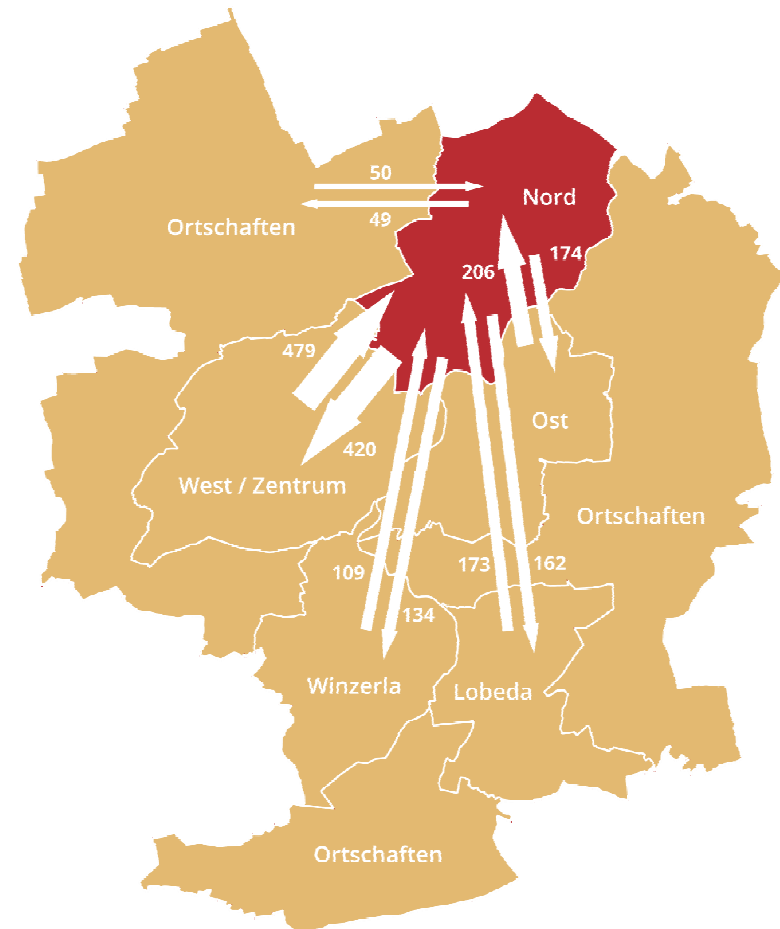
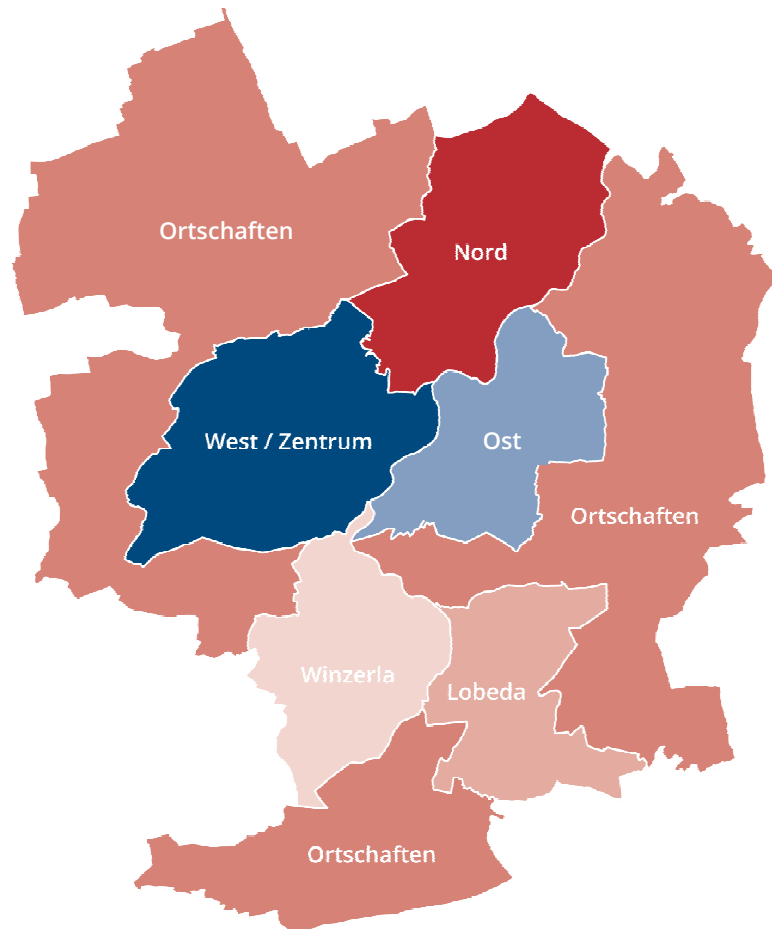
Quelle: Stadt Jena - Team Statistik Kartographie: Jacobs

BINNENWANDERUNG



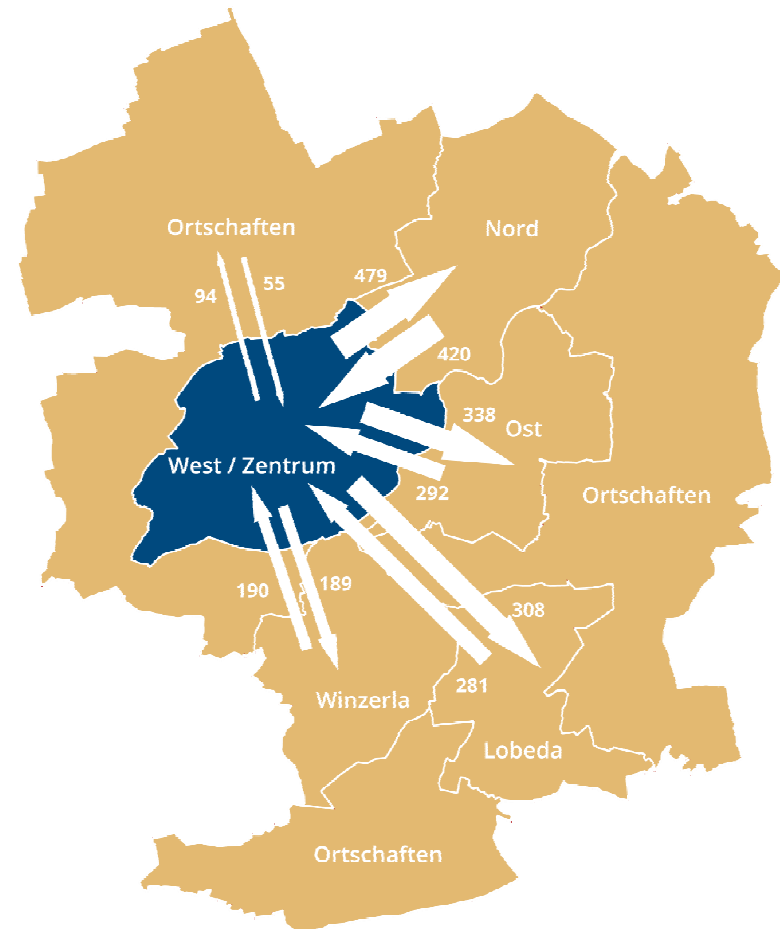
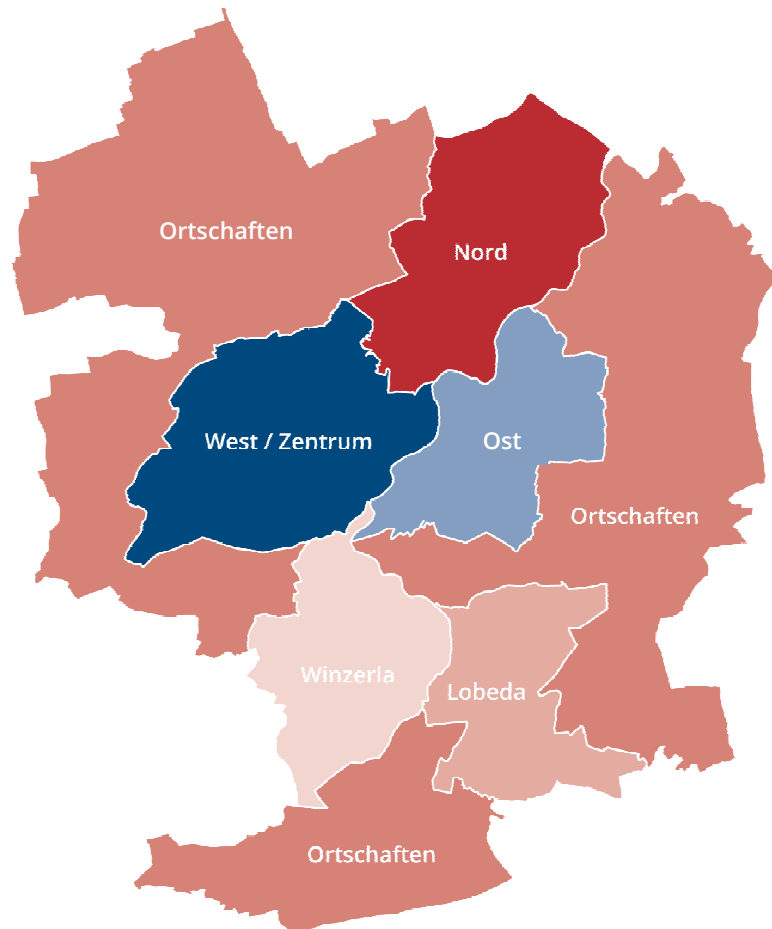
Quelle: Stadt Jena - Team Statistik Kartographie: Jacobs

BINNENWANDERUNG



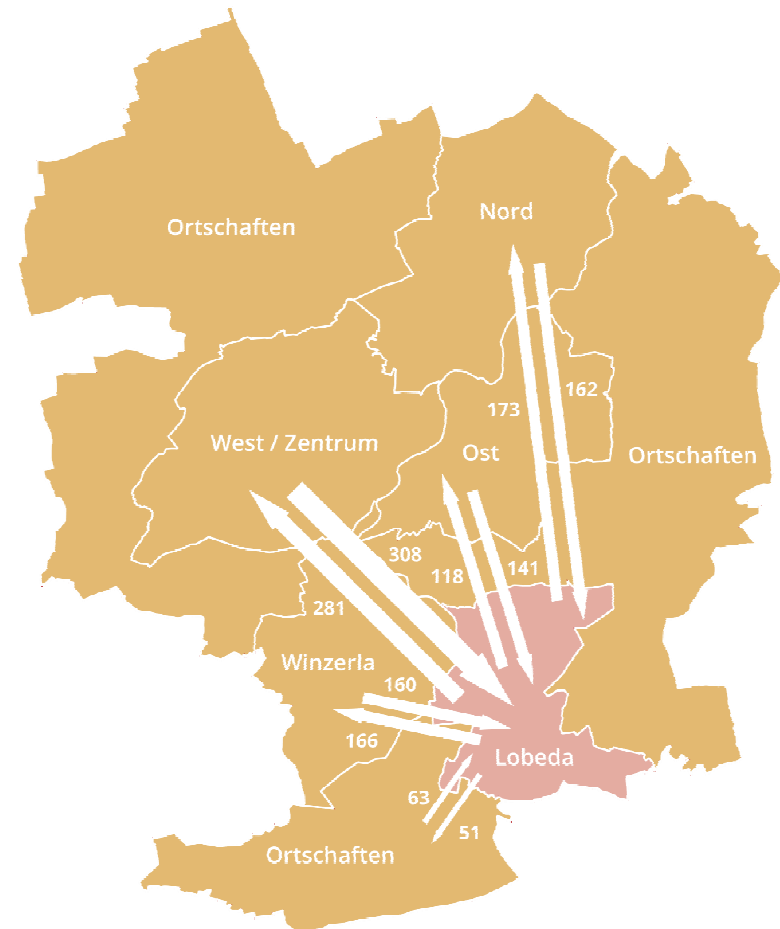
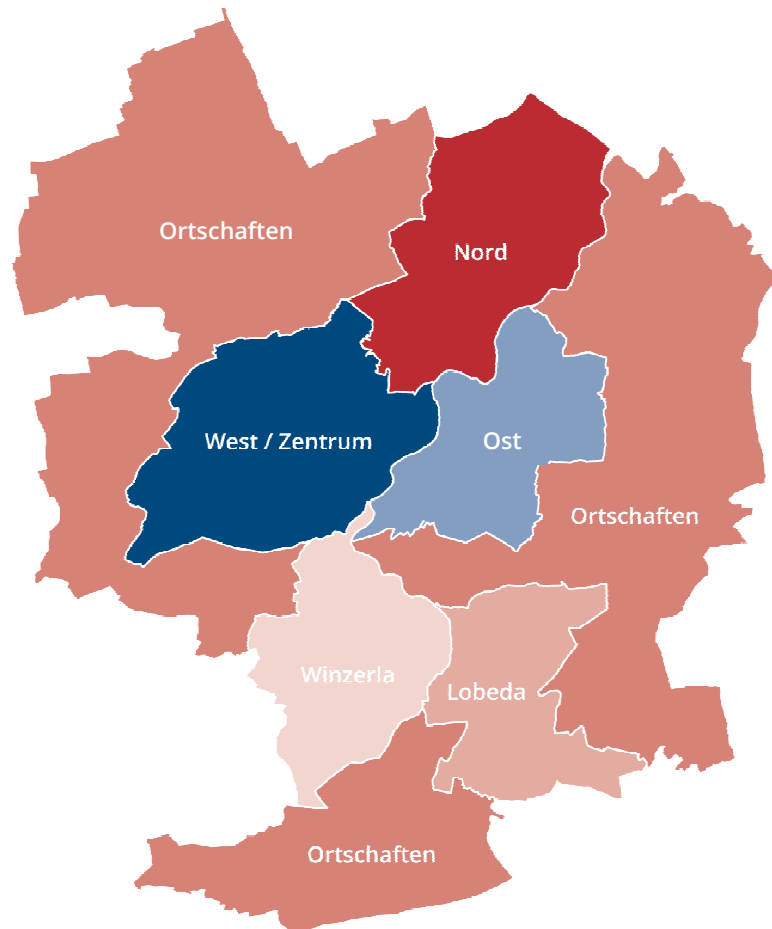
Quelle: Stadt Jena - Team Statistik Kartographie: Jacobs

BINNENWANDERUNG



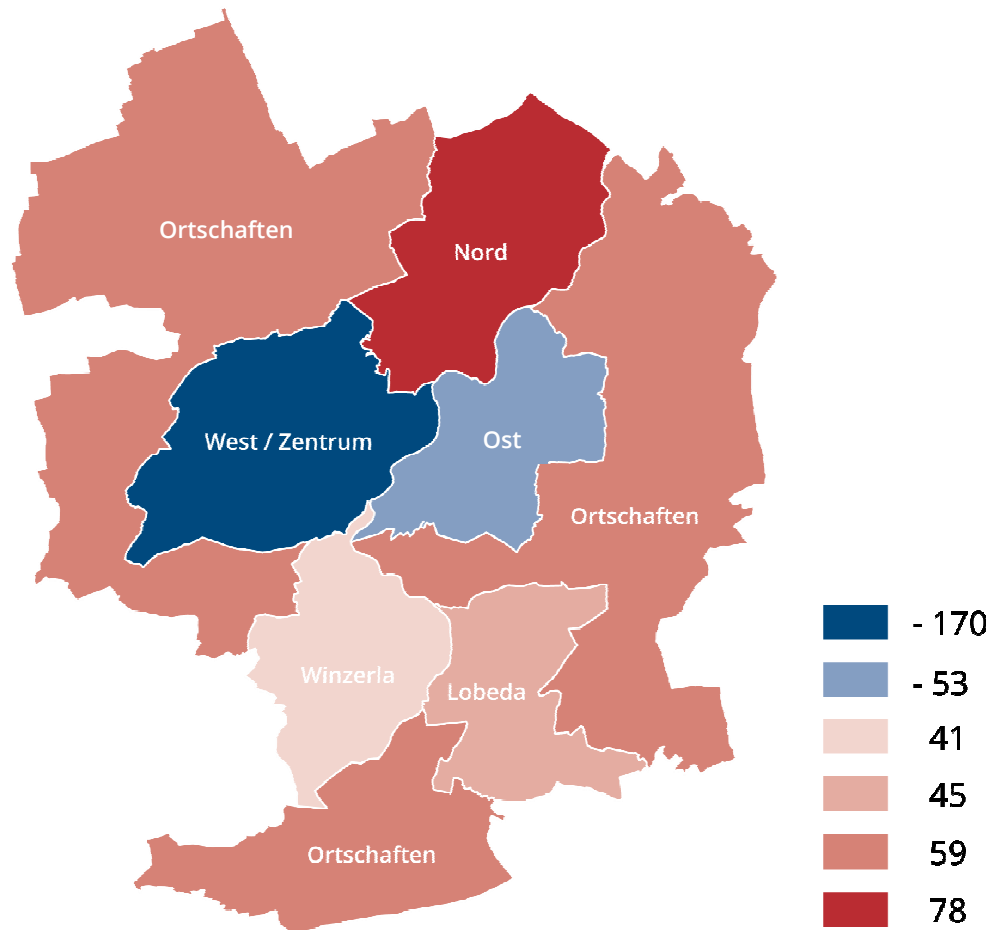
Quelle: Stadt Jena - Team Statistik Kartographie: Jacobs

BINNENWANDERUNG

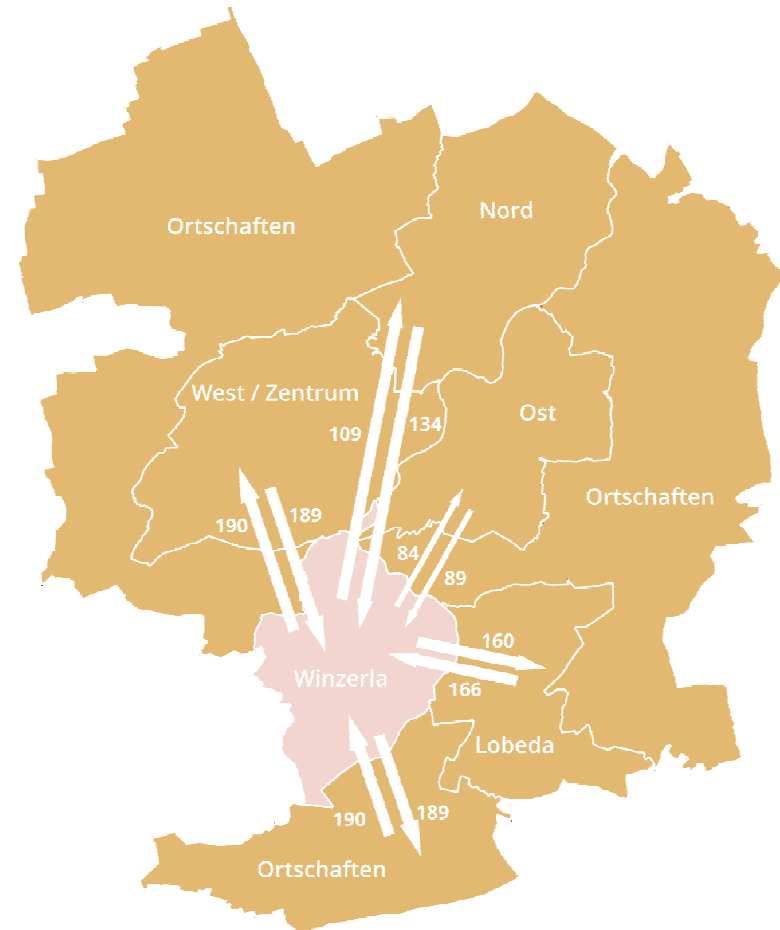


Quelle: Stadt Jena - Team Statistik Kartographie: Jacobs

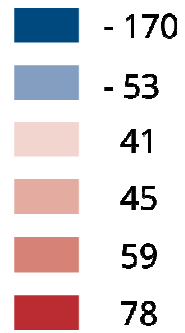
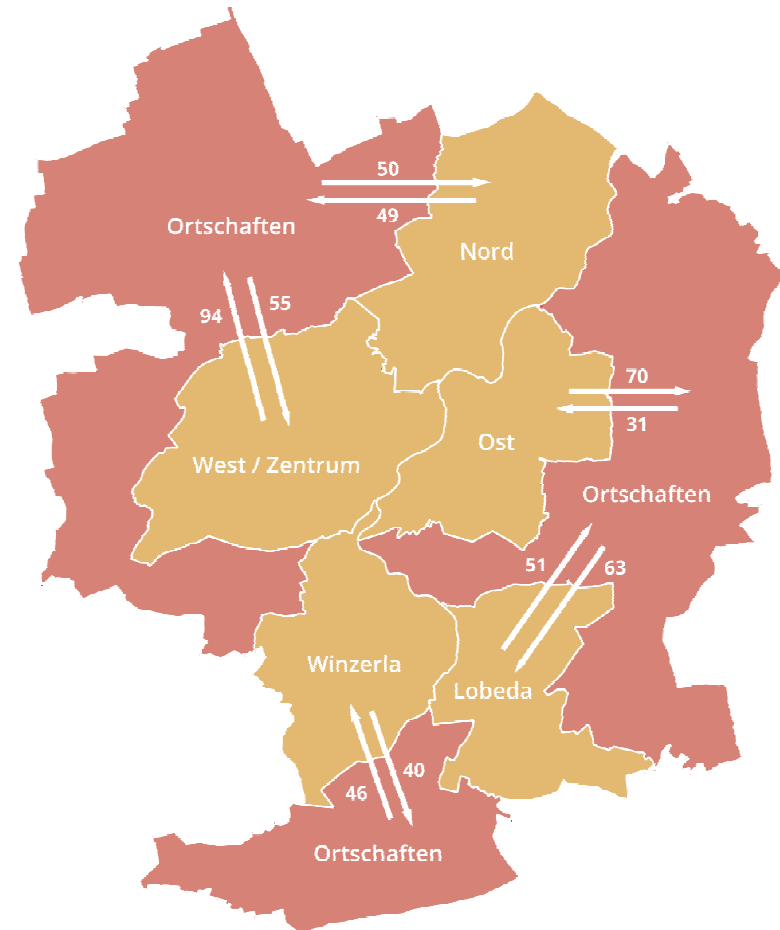
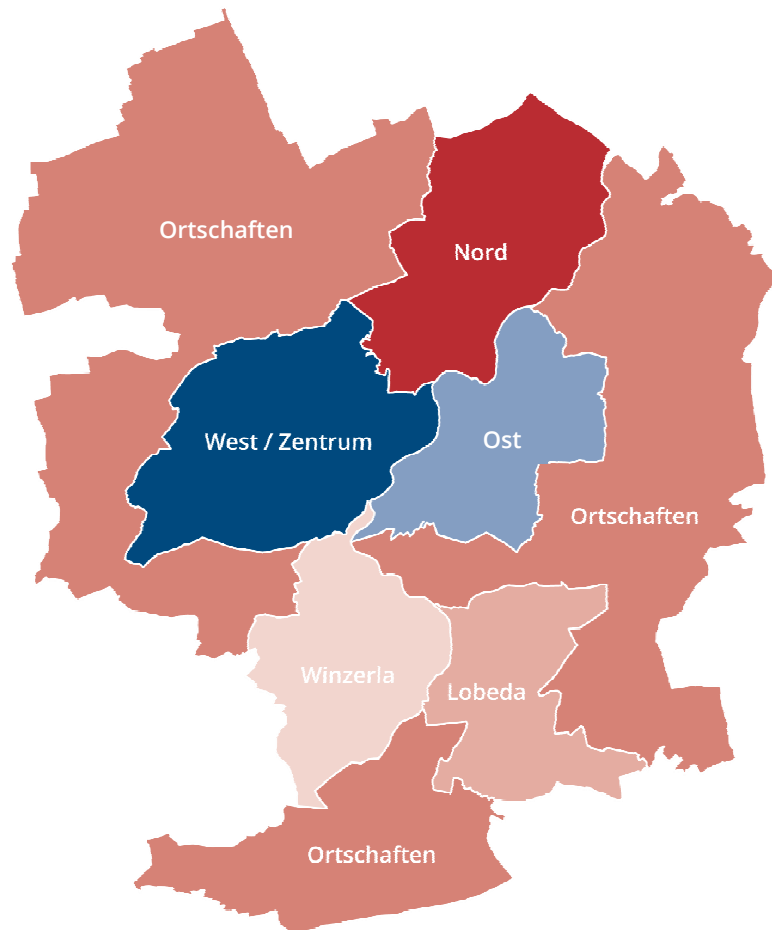
BINNENWANDERUNG



Quelle: Stadt Jena - Team Statistik Kartographie: Jacobs

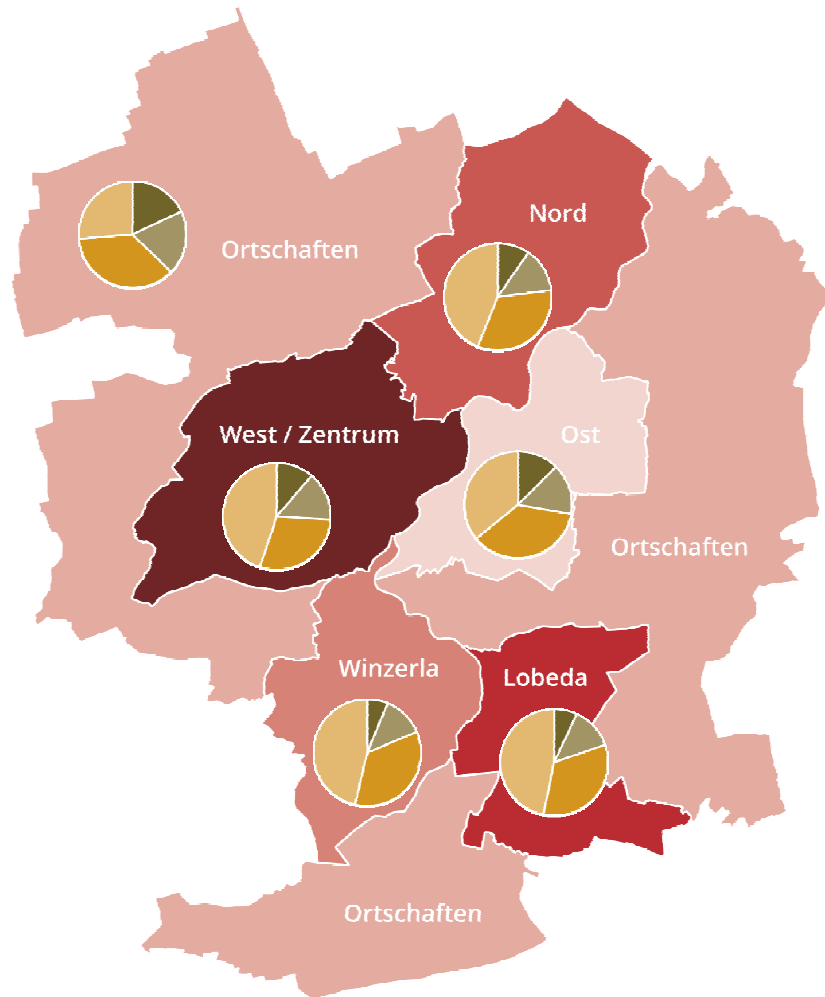


BINNENWANDERUNG

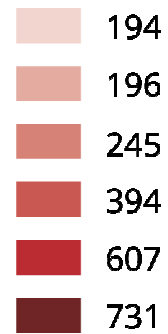


Quelle: Stadt Jena - Team Statistik Kartographie: Jacobs

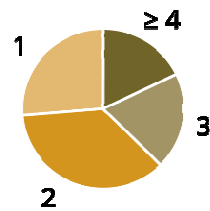
WOHNUNGSBAU UND WOHNUNGSHAUSHALTE



Veränderung der Anzahl der Wohnungen 2010 - 2014



Verteilung der Wohnhaushalte nach Personen 2014





MEHR INFORMATIONEN GIBT ES HIER:

Anklicken:

[Link zum Wohnstadtordner der Stadt](#)

Dezernat Stadtentwicklung und Umwelt, Frau Kynast:

bettina.kynast@jena.de

www.timourou.de